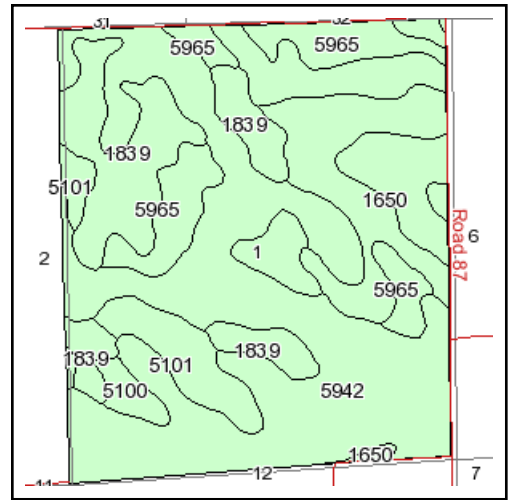
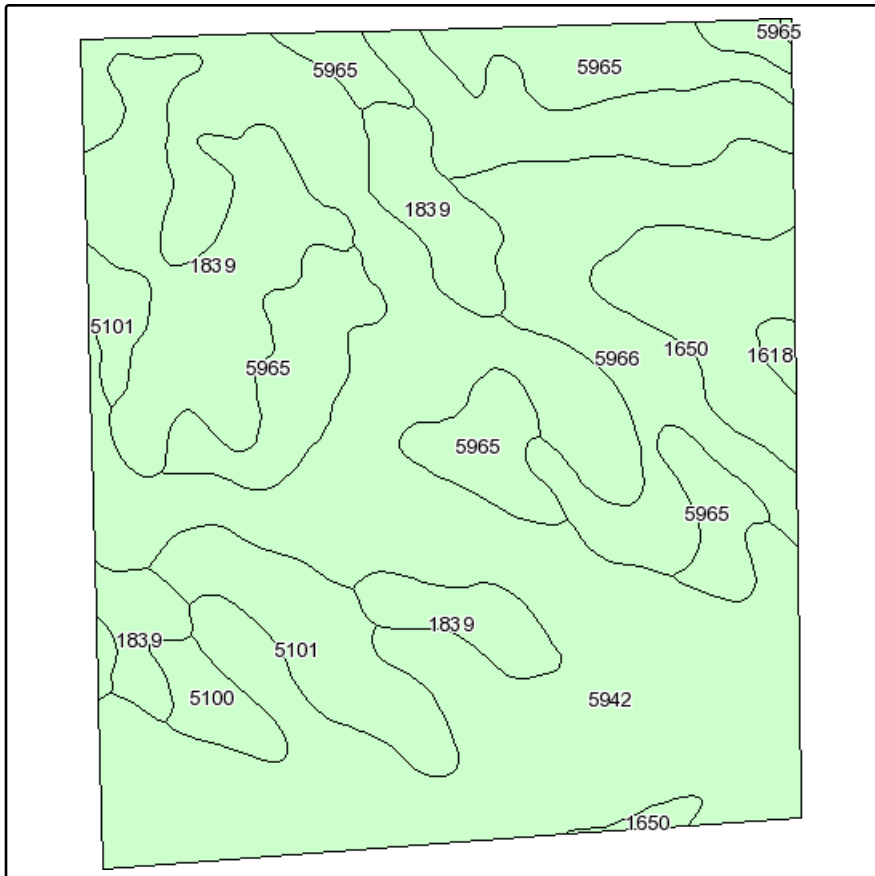
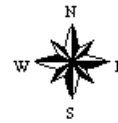


# Soils Map



State: **Nebraska**  
 County: **Cheyenne**  
 Location: **001-016N-052W**  
 Township: **Potter**  
 Acres: **582.7**  
 Date: **9/25/2009**

Fsa borders provided by the Farm Service Agency as of May 23, 2008.  
 Soils data provided by USDA and NRCS.



Maps provided by:



©AgriData, Inc 2008  
 www.AgriDataInc.com

Code	Soil Description	Acres	Percent of field	Non-Irr Class	Irr Class	SRPG	Alfalfa hay Irrigated	Alfalfa hay	Barley	Barley Irrigated	Corn Irrigated	Corn silage Irrigated	Dry beans Irrigated	Grain sorghum	Grain sorghum Irrigated
5942	Duroc loam, 0 to 1 percent slopes	285.9	49.1%	lIc	I	56	6		36	70	150		40		
1839	Sidney-Canyon complex, 3 to 9 percent slopes	89	15.3%	Vs		25	4.6				118				
5965	Jayem fine sandy loam, 0 to 3 percent slopes	71.1	12.2%	lIle	Ile	50	5		24	60	130		35		
5966	Jayem fine sandy loam, 3 to 6 percent slopes	62.1	10.7%	IVe	lIle	44	4.5		20	55	125		31		
5101	Alliance loam, 1 to 3 percent slopes	34.8	6.0%	Ile	Ile	61	6.1				145		38		
1650	Kuma loam, 0 to 1 percent slopes	29.1	5.0%	lIc	I	58	6		36	80	180	28		38	
5100	Alliance loam, 0 to 1 percent slopes	8.7	1.5%	lIc	I	61	6.3				150		42		
1618	Keith loam, 1 to 3 percent slopes	2	0.3%	Ile	Ile	63	5.8	1.5			145		38	38	
<b>Weighted Average</b>						<b>49.8</b>	<b>5.5</b>	<b>0</b>	<b>24.5</b>	<b>51.6</b>	<b>141.3</b>	<b>1.4</b>	<b>30.3</b>	<b>2</b>	