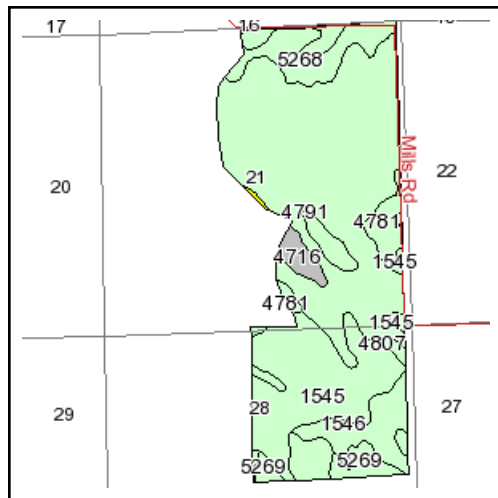
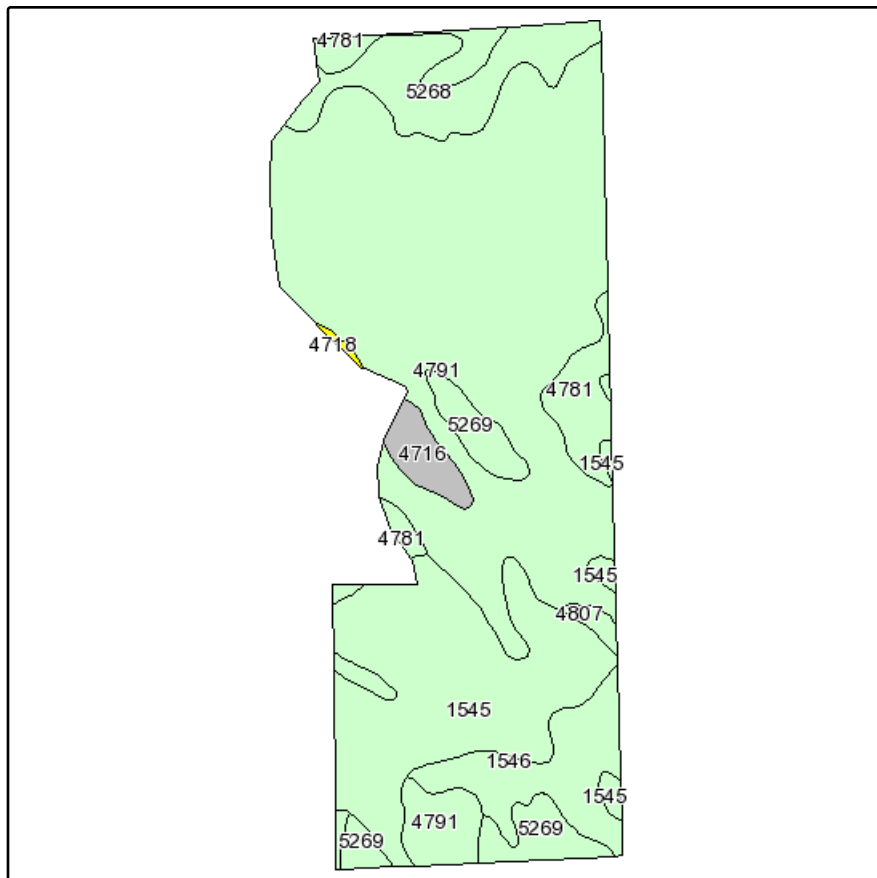


# Soils Map



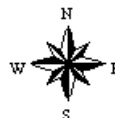
State: **Nebraska**  
 County: **Sheridan**  
 Location: **021-031N-041W**  
 Township: **East Gordon**  
 Acres: **477.9**  
 Date: **11/25/2009**



**KRAUPIE'S**  
**REAL ESTATE & AUCTIONEERS**  
917 Main St. PO Box 100 Bridgeport, NE 69336  
 308-262-1150 www.farmauction.net



Fsa borders provided by the Farm Service Agency as of May 23, 2008.  
 Soils data provided by USDA and NRCS.



Maps provided by:



©AgriData, Inc 2008  
 www.AgriDataInc.com

Code	Soil Description	Acres	Percent of field	SRPG Legend	Non-Irr Class	Irr Class	SRPG	Alfalfa hay	Alfalfa hay Irrigated	Corn Irrigated	Winter wheat
4791	Valentine fine sand, 3 to 9 percent slopes	255	53.3%		Vle	Ive	24		3.2	80	
1545	Dailey loamy fine sand, 0 to 3 percent slopes	98	20.5%		Ive	Ive	20	1.5	4	100	
5268	Tuthill loamy fine sand, 0 to 3 percent slopes	33	6.9%		Ive	IIle	46	1	4	115	25
1546	Dailey loamy fine sand, 3 to 9 percent slopes	31.3	6.6%		Vle	Ive	19	1	3.5	95	
4781	Valentine fine sand, 0 to 3 percent slopes	25.7	5.4%		Vle	Ive	24		3.1	85	
5269	Tuthill loamy fine sand, 3 to 9 percent slopes	22.8	4.8%		Vle	Ive	44		3.8	90	
4716	Orpha-Niobrara complex, 9 to 30 percent slopes	9.1	1.9%		Vls		9				
4807	Valentine fine sand, rolling	2.4	0.5%		Vle		18				
4718	Orpha-Rock outcrop complex, 30 to 60 percent slopes	0.6	0.1%		Vlle		3				
<b>Weighted Average</b>							<b>25</b>	<b>0.4</b>	<b>3.4</b>	<b>86.3</b>	<b>1.7</b>